

Camp No-Be-Bo-Sco and Environs Trail Map

Northern New Jersey Council BSA

11 Sand Pond Road
Hardwick, NJ 07825



BOY SCOUTS OF AMERICA


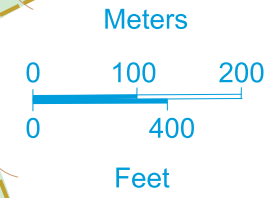
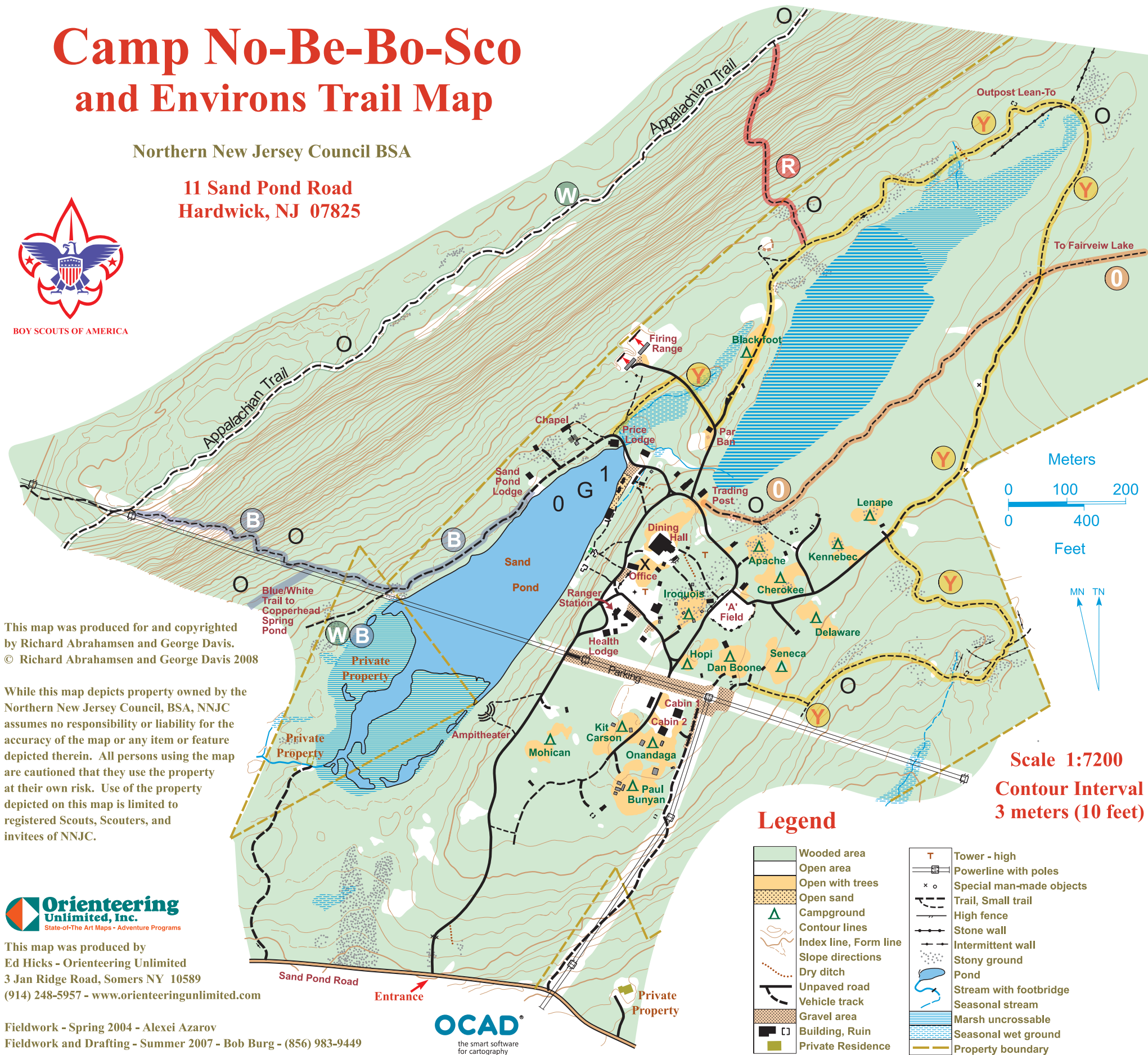
This map was produced for and copyrighted by Richard Abrahamsen and George Davis.
© Richard Abrahamsen and George Davis 2008

While this map depicts property owned by the Northern New Jersey Council, BSA, NNJC assumes no responsibility or liability for the accuracy of the map or any item or feature depicted therein. All persons using the map are cautioned that they use the property at their own risk. Use of the property depicted on this map is limited to registered Scouts, Scouters, and invitees of NNJC.



This map was produced by
Ed Hicks - Orienteering Unlimited
3 Jan Ridge Road, Somers NY 10589
(914) 248-5957 - www.orienteeingunlimited.com

Fieldwork - Spring 2004 - Alexei Azarov
Fieldwork and Drafting - Summer 2007 - Bob Burg - (856) 983-9449



Scale 1:7200
Contour Interval
3 meters (10 feet)

Legend

	Wooded area		Tower - high
	Open area		Powerline with poles
	Open with trees		Special man-made objects
	Open sand		Trail, Small trail
	Campground		High fence
	Contour lines		Stone wall
	Index line, Form line		Intermittent wall
	Slope directions		Stony ground
	Dry ditch		Pond
	Unpaved road		Stream with footbridge
	Vehicle track		Seasonal stream
	Gravel area		Marsh uncrossable
	Building, Ruin		Seasonal wet ground
	Private Residence		Property boundary